



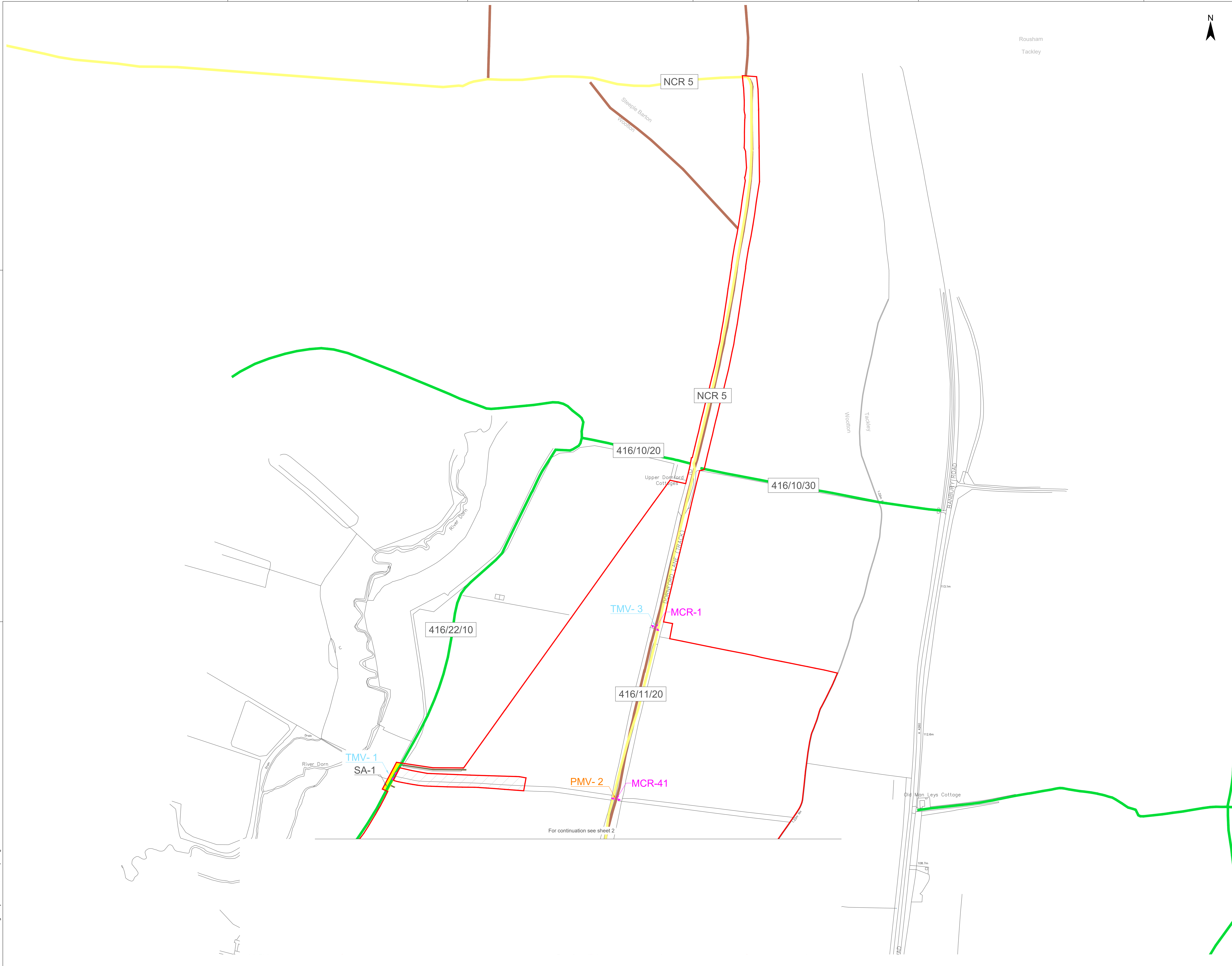
- Legend**
- Order Limits
 - Areas outside of Order Limits
 - Footpath
 - Bridleway
 - Oxford Green Belt Way
 - Shakespeare's Way
 - National Cycling Route No. 5 (NCR5)

Project		Botley West Solar Farm		Status		Final	
ID	Changes	Date	Name	Date	Name		
			Edt	19.11.2024	K. Luetken		
			Check	19.11.2024	W. Trause		
			Approval	19.11.2024	D. Arnhold		
A	Created	19.11.2024	K. Luetken	Drawing No	ENR01517APP02.2		

Scale: 1 : 25000 at A0
 Title: Streets, Access and Rights of Way Plans Overview

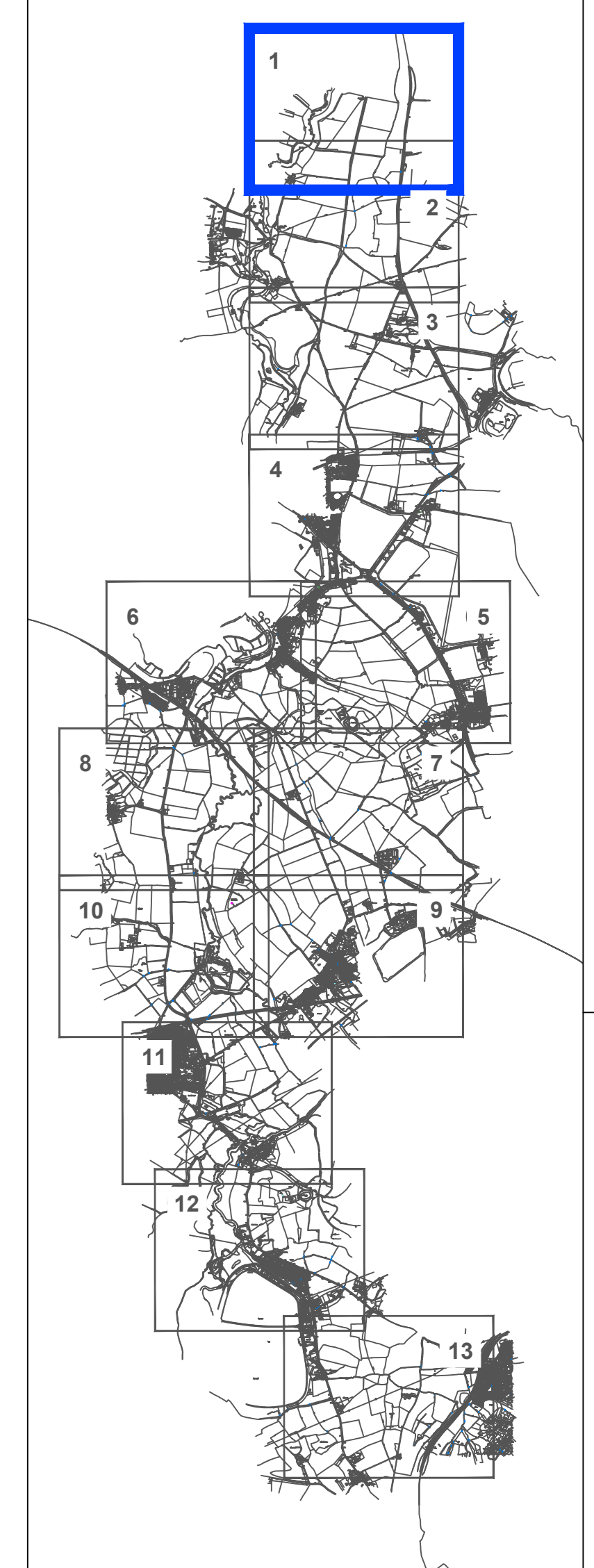
The scale of the drawing is only valid for A0 format printing

The scale of the drawing is only valid for A0 format printing



- Legend**
- Site Location and Order Limits
 - Areas outside of Order Limits
 - Street works
 - Alteration of Streets**
 - Permanent Alteration of Layout
 - Temporary Alteration of Layout
 - Streets to be temporarily closed
 - Permanent use of motor vehicles over Public Rights of Way
 - Temporary use of motor vehicles over Public Rights of Way
 - Footpath
 - Bridleway
 - Oxford Green Belt Way
 - Shakespeare's Way
 - National Cycling Route No. 5 (NCR5)
 - Proposed Cycling Path
 - Public Rights of Way to be permanently closed and diverted
 - Public Rights of Way to be temporarily closed and diverted
 - Managed Crossing of PROW Diversions
 - Temporary/Permanent Diversion (Footpath)
 - Temporary/Permanent Diversion (Bridleway)
 - Access to Works
 - Permanent Means of Access
 - Temporary Means of Access
 - Segregated Access
 - Path Reference

- Abbreviations:**
- SW- Street works
 - ASP- Permanent alteration of street layout
 - AST- Temporary alteration of street layout
 - SCT - Temporary closed streets
 - PROW_N - Proposed diversion to existing PROW
 - TD - Temporary Diversion
 - PD - Permanent Diversion



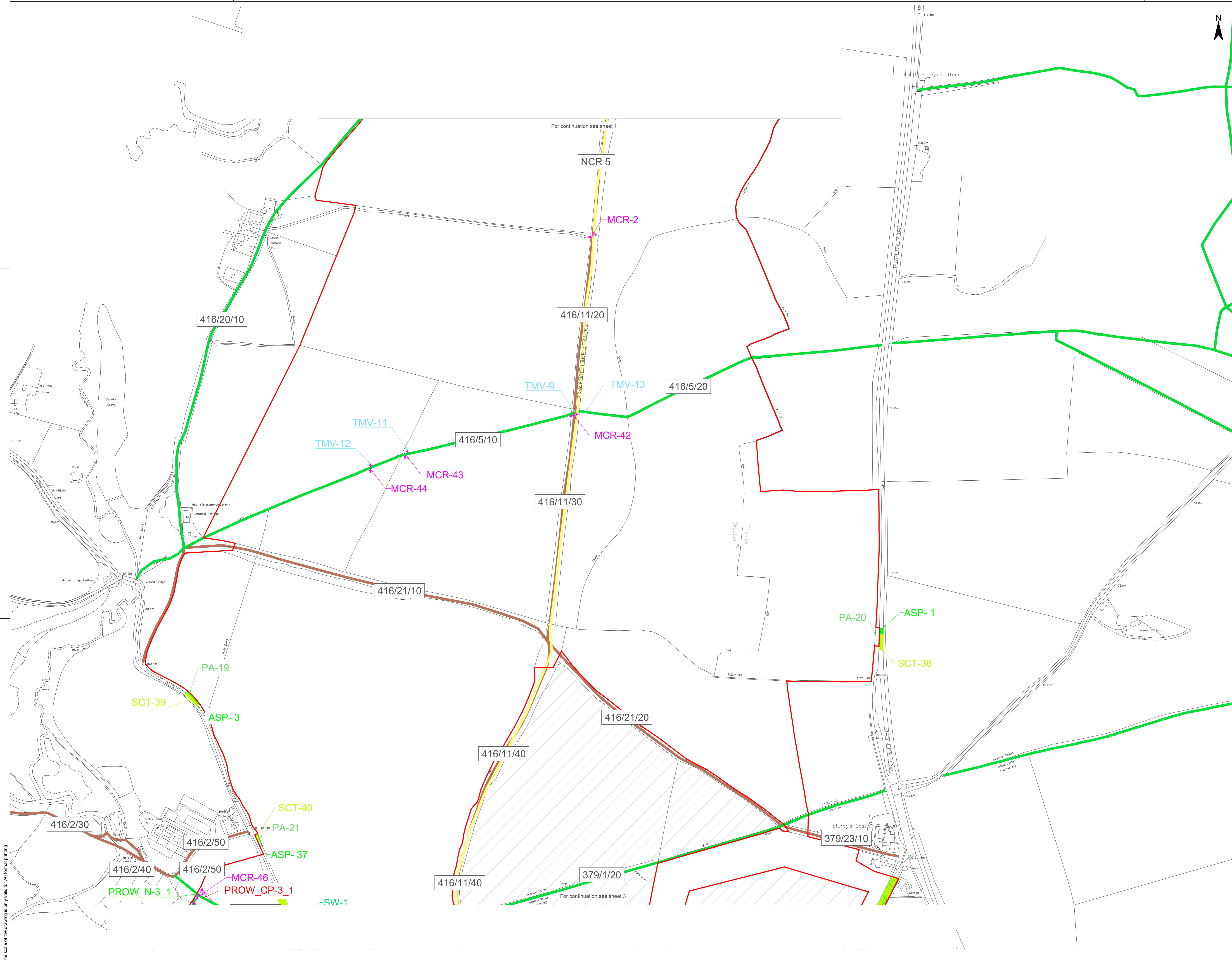
1. ALL DIMENSIONS IN METRES UNLESS STATED OTHERWISE.
2. DO NOT SCALE FROM THIS DRAWING, USE ONLY PRINTED DIMENSIONS.
3. THESE PLANS SHOULD BE READ IN CONJUNCTION WITH SCHEDULES 4 TO 7 (INCLUSIVE) OF THE DEVELOPMENT CONSENT ORDER.

Project		Status	
Botley West Solar Farm		Final	
Id	Changes	Date	Name
	Edt	19.11.2024	K. Luetken
	Chck	19.11.2024	W. Tietzen
	Approval	19.11.2024	D. Armborst
A	Created	19.11.2024	K. Luetken
	Drawing No	EAG/05/17/APP/02.2	

Scale: 1:2500 at A0

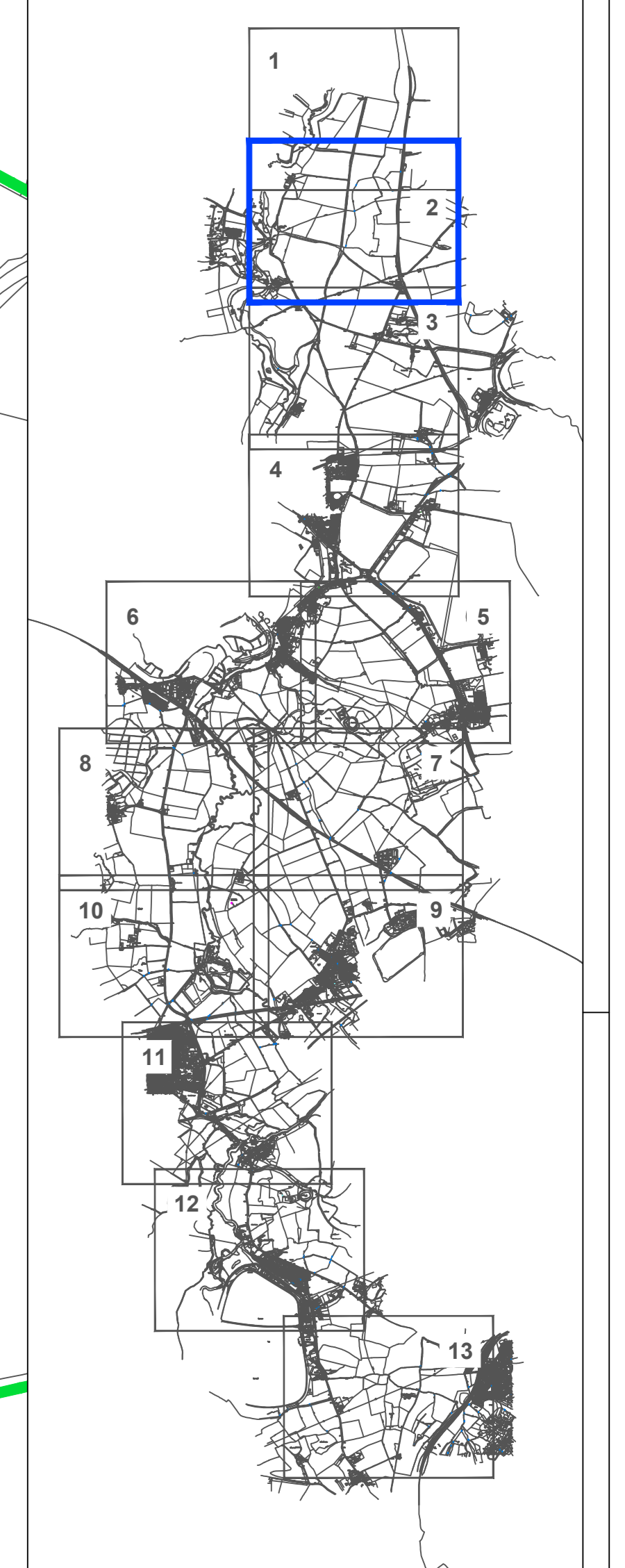
Title: Streets, Access and Rights of Way Plans
Sheet 1 of 13

Photovoltaik Development Partners GmbH
Kurfürstendamm 32
10707 Berlin, Germany



- Legend**
- Site Location and Order Limits
 - Areas outside of Order Limits
 - Street works
 - Alteration of Streets
 - Permanent Alteration of Layout
 - Temporary Alteration of Layout
 - Streets and Public Rights of Way
 - Streets to be temporarily closed
 - Permanent use of motor vehicles over Public Rights of Way
 - Temporary use of motor vehicles over Public Rights of Way
 - Footpath
 - Bridleway
 - Oxford Green Belt Way
 - Shakespeare's Way
 - National Cycling Route No. 5 (NCR5)
 - Proposed Cycling Path
 - Public Rights of Way to be permanently closed and diverted
 - Public Rights of Way to be temporarily closed and diverted
 - Managed Crossing of PROW
 - Diversions
 - Temporary/Permanent Diversion (Footpath)
 - Temporary/Permanent Diversion (Bridleway)
 - Access to Works
 - Permanent Means of Access
 - Temporary Means of Access
 - Segregated Access
 - Path Reference

- Abbreviations:**
- SW- Street works
 - ASP- Permanent alteration of street layout
 - AST- Temporary alteration of street layout
 - SCT - Temporary closed streets
 - PROW_N - Proposed diversion to existing PROW
 - TD - Temporary Diversion
 - PD - Permanent Diversion

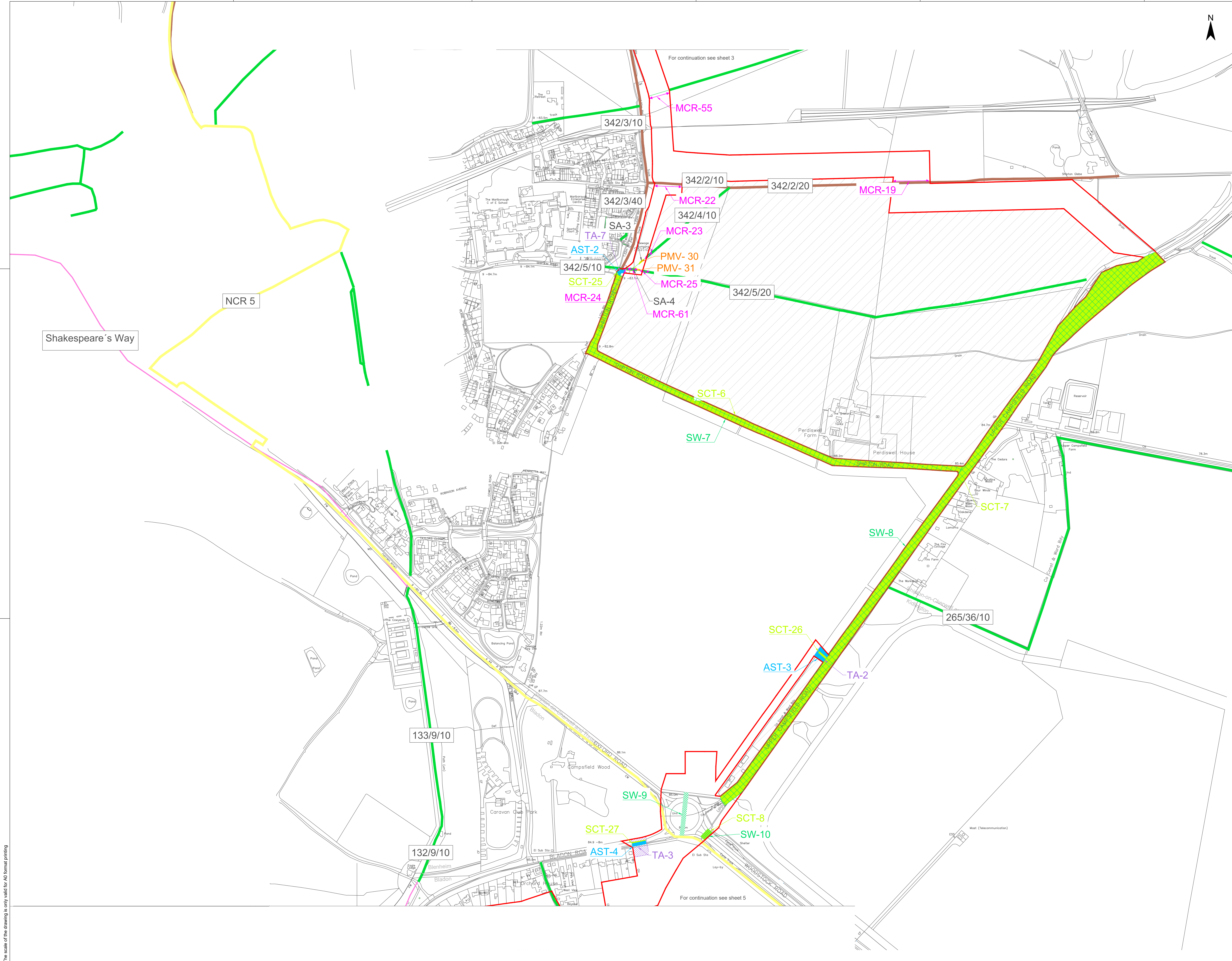


- ALL DIMENSIONS IN METRES UNLESS STATED OTHERWISE.
- DO NOT SCALE FROM THIS DRAWING. USE ONLY PRINTED DIMENSIONS.
- THESE PLANS SHOULD BE READ IN CONJUNCTION WITH SCHEDULES 4 TO 7 (INCLUSIVE) OF THE DEVELOPMENT CONSENT ORDER.

Project		Status	
Botley West Solar Farm		Final	
Id	Changes	Date	Name
	Edt	18.11.2024	K. Luetken
	Chck	18.11.2024	W. Tietzen
	Approval	18.11.2024	D. Armborst
A	Created	18.11.2024	K. Luetken
Drawing No		ENB/01/17/APP/2.2	

Scale:	1:2500	at A0
Title: Streets, Access and Rights of Way Plans		
Sheet 2 of 13		

The scale of the drawing is only valid for A0 format printing



Legend

Site Location and Order Limits [Red outline]

Areas outside of Order Limits [Hatched area]

Street works [Green hatched area]

Alteration of Streets

Permanent Alteration of Layout [Green line]

Temporary Alteration of Layout [Yellow line]

Streets and Public Rights of Way

Streets to be temporarily closed [Green line]

Permanent use of motor vehicles over Public Rights of Way [PMV-1] [Blue line]

Temporary use of motor vehicles over Public Rights of Way [TMV-1] [Blue line]

Footpath [Green line]

Bridleway [Green line]

Oxford Green Belt Way [Green line]

Shakespeare's Way [Green line]

National Cycling Route No. 5 (NCR5) [Yellow line]

Proposed Cycling Path [Green line]

Public Rights of Way to be permanently closed and diverted [PROW-CP-1] [Red line]

Public Rights of Way to be temporarily closed and diverted [PROW-CT-1] [Blue line]

Managed Crossing of PROW Diversions [Green line]

Temporary/Permanent Diversion (Footpath) [Green line]

Temporary/Permanent Diversion (Bridleway) [Green line]

Access to Works [Green line]

Permanent Means of Access [PA-1] [Green line]

Temporary Means of Access [TA-1] [Green line]

Segregated Access [SA-1] [Green line]

Path Reference [1342/10]

Abbreviations:

SW- Street works

ASP- Permanent alteration of street layout

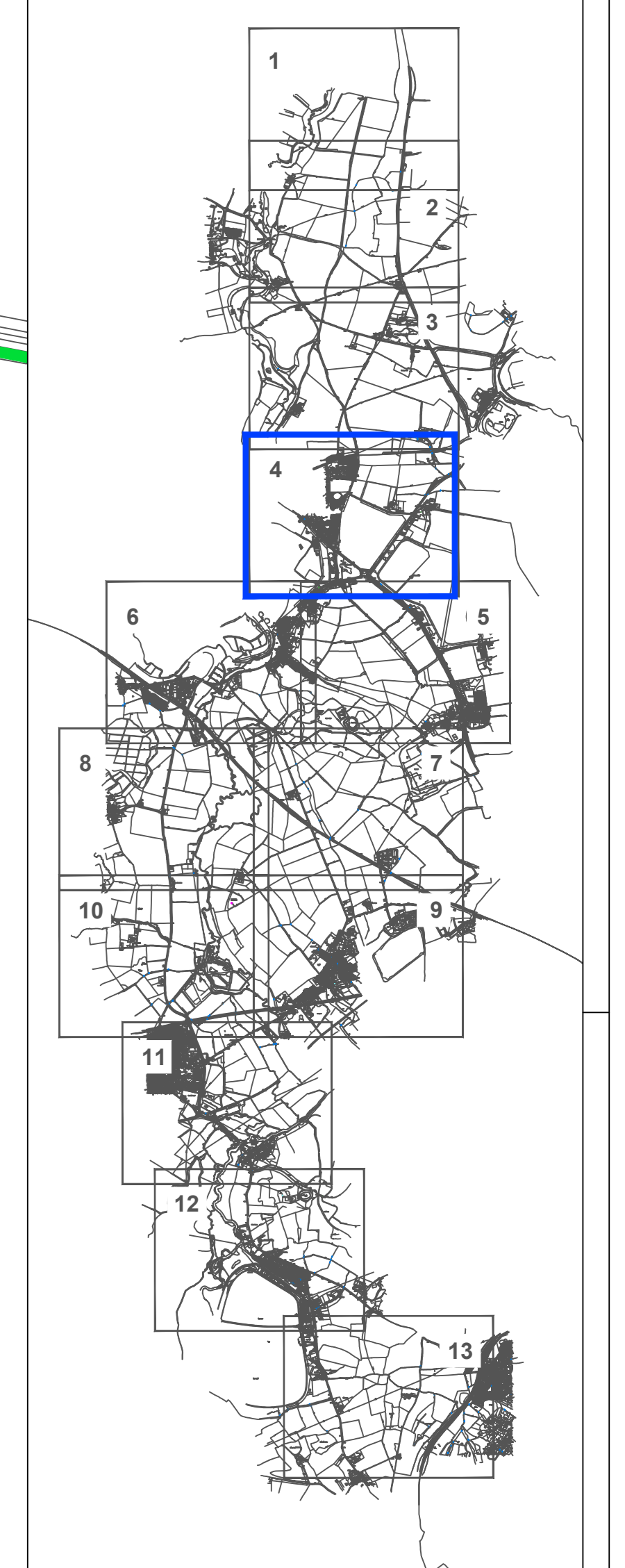
AST- Temporary alteration of street layout

SCT - Temporary closed streets

PROW_N - Proposed diversion to existing PROW

TD - Temporary Diversion

PD - Permanent Diversion



1. ALL DIMENSIONS IN METRES UNLESS STATED OTHERWISE.
2. DO NOT SCALE FROM THIS DRAWING. USE ONLY PRINTED DIMENSIONS.
3. THESE PLANS SHOULD BE READ IN CONJUNCTION WITH SCHEDULES 4 TO 7 (INCLUSIVE) OF THE DEVELOPMENT CONSENT ORDER.

Project		Status	
Botley West Solar Farm		Final	
Id	Changes	Date	Name
	Edt	18.11.2024	K. Luetken
	Chk	18.11.2024	W. Tietze
	Appr	18.11.2024	D. Arndt
A	Created	18.11.2024	K. Luetken
Drawing No		EN01017APP02.2	

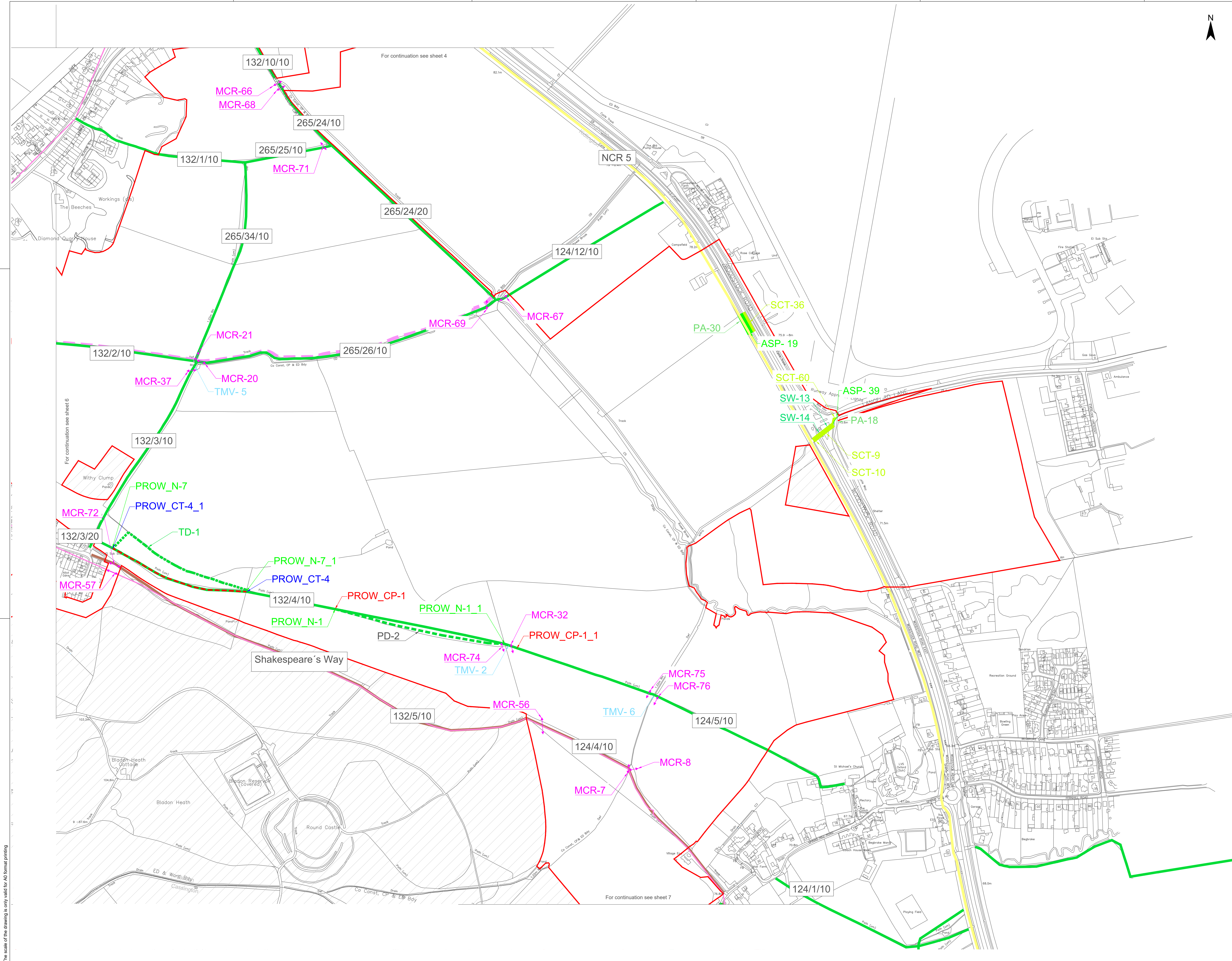
Scale: 1:2500 at A0

Title: Streets, Access and Rights of Way Plans Sheet 4 of 13

0 75 150 Meters

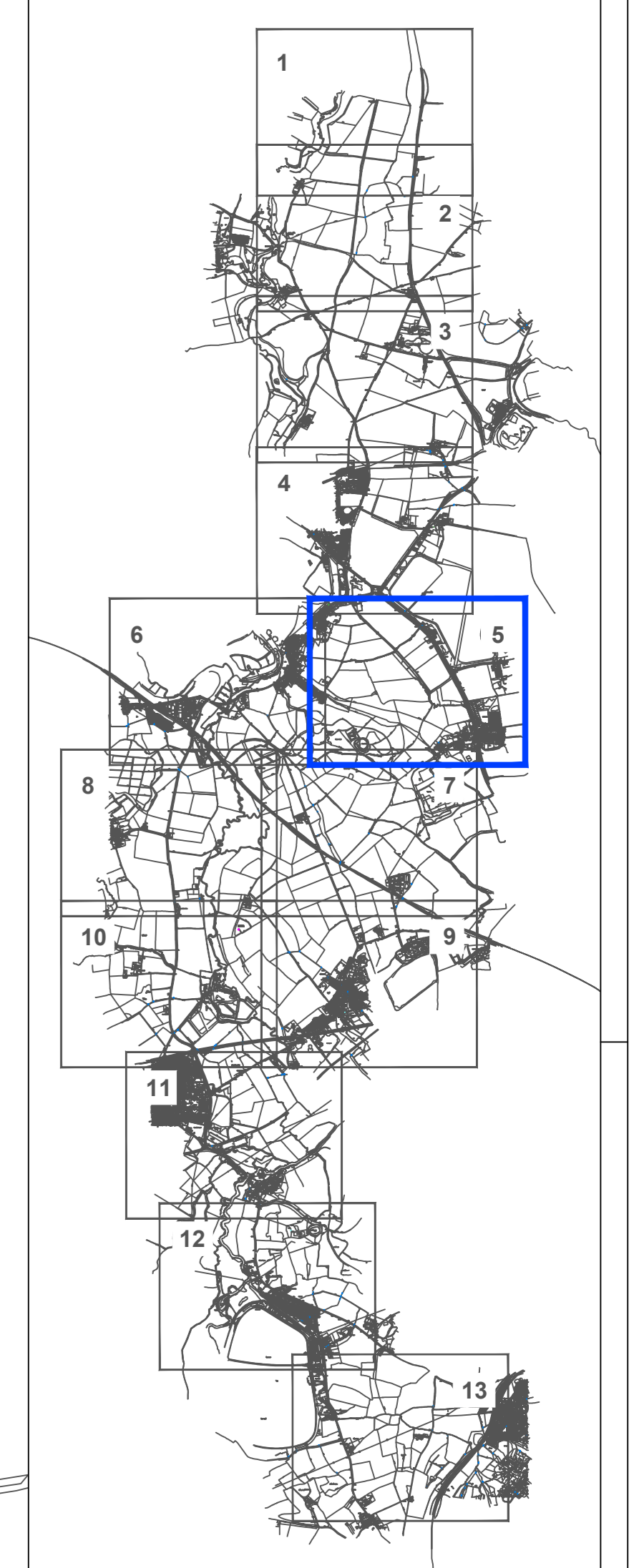
Photovoltaik Development Partners GmbH
Kurfürstendamm 32
10707 Berlin, Germany

The scale of the drawing is only valid for A0 format printing



- Legend**
- Site Location and Order Limits
 - Areas outside of Order Limits
 - Street works
 - Alteration of Streets**
 - Permanent Alteration of Layout
 - Temporary Alteration of Layout
 - Streets and Public Rights of Way
 - Streets to be temporarily closed
 - Permanent use of motor vehicles over Public Rights of Way
 - Temporary use of motor vehicles over Public Rights of Way
 - Footpath
 - Bridleway
 - Oxford Green Belt Way
 - Shakespeare's Way
 - National Cycling Route No. 5 (NCR5)
 - Proposed Cycling Path
 - Public Rights of Way to be permanently closed and diverted
 - Public Rights of Way to be temporarily closed and diverted
 - Managed Crossing of PROW Diversions
 - Temporary/Permanent Diversion (Footpath)
 - Temporary/Permanent Diversion (Bridleway)
 - Access to Works
 - Permanent Means of Access
 - Temporary Means of Access
 - Segregated Access
 - Path Reference

- Abbreviations:**
- SW- Street works
 - ASP- Permanent alteration of street layout
 - AST- Temporary alteration of street layout
 - SCT - Temporary closed streets
 - PROW_N - Proposed diversion to existing PROW
 - TD - Temporary Diversion
 - PD - Permanent Diversion



1. ALL DIMENSIONS IN METRES UNLESS STATED OTHERWISE.
2. DO NOT SCALE FROM THIS DRAWING. USE ONLY PRINTED DIMENSIONS.
3. THESE PLANS SHOULD BE READ IN CONJUNCTION WITH SCHEDULES 4 TO 7 (INCLUSIVE) OF THE DEVELOPMENT CONSENT ORDER.

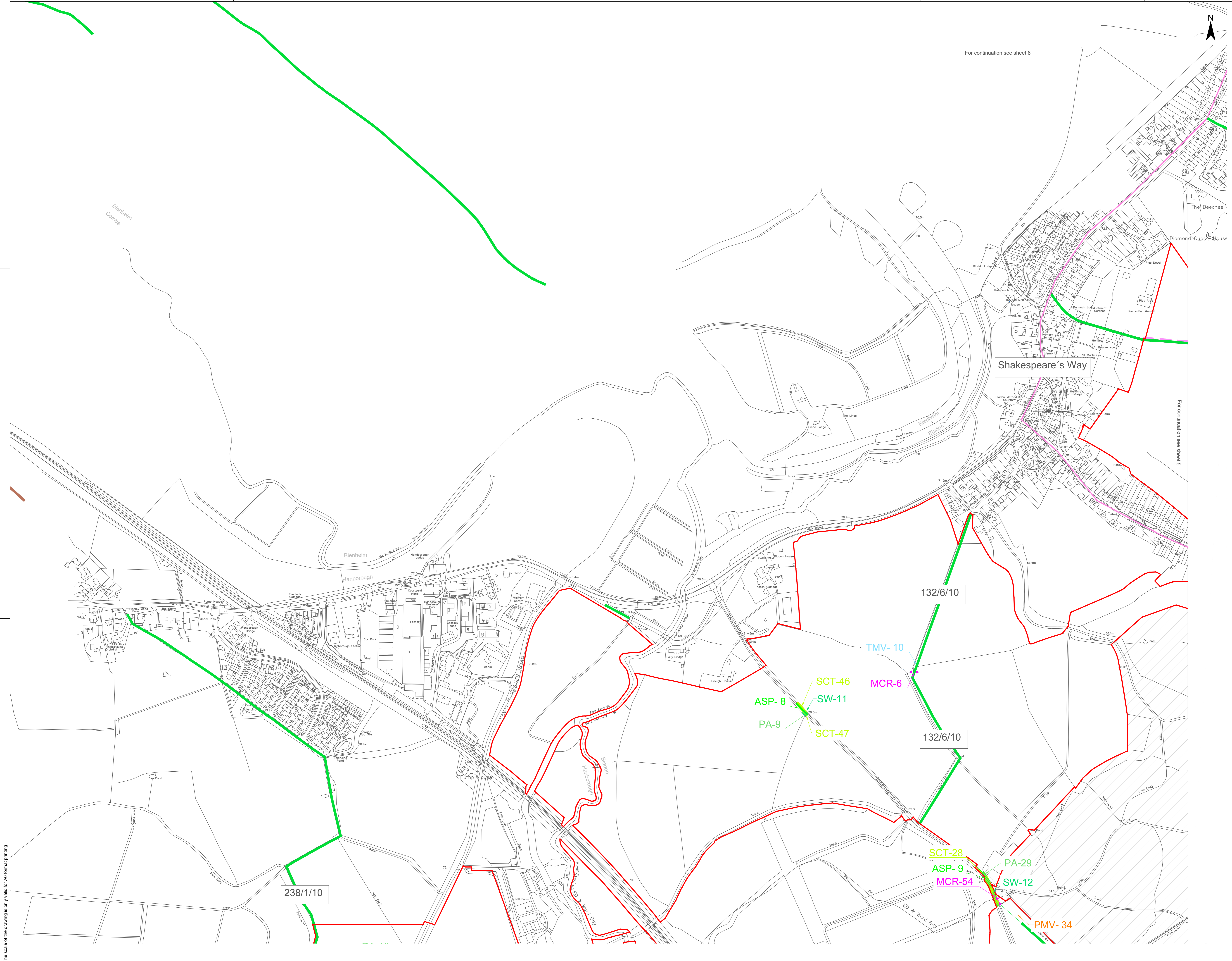
Project		Status	
Botley West Solar Farm		Final	
Id	Changes	Date	Name
	Edt	19.11.2024	K. Luetken
	Chck	19.11.2024	W. Tietze
	Approval	19.11.2024	D. Arnold
A	Created	19.11.2024	K. Luetken
Drawing No		ENR0517APR02.2	

Scale:	1:2500	at A0
Title: Streets, Access and Rights of Way Plans		
Sheet 5 of 13		
 Photovolt Development Partners GmbH Kurfürstendamm 32 10707 Berlin, Germany		

The scale of the drawing is only valid for A0 format printing

For continuation see sheet 4

For continuation see sheet 7

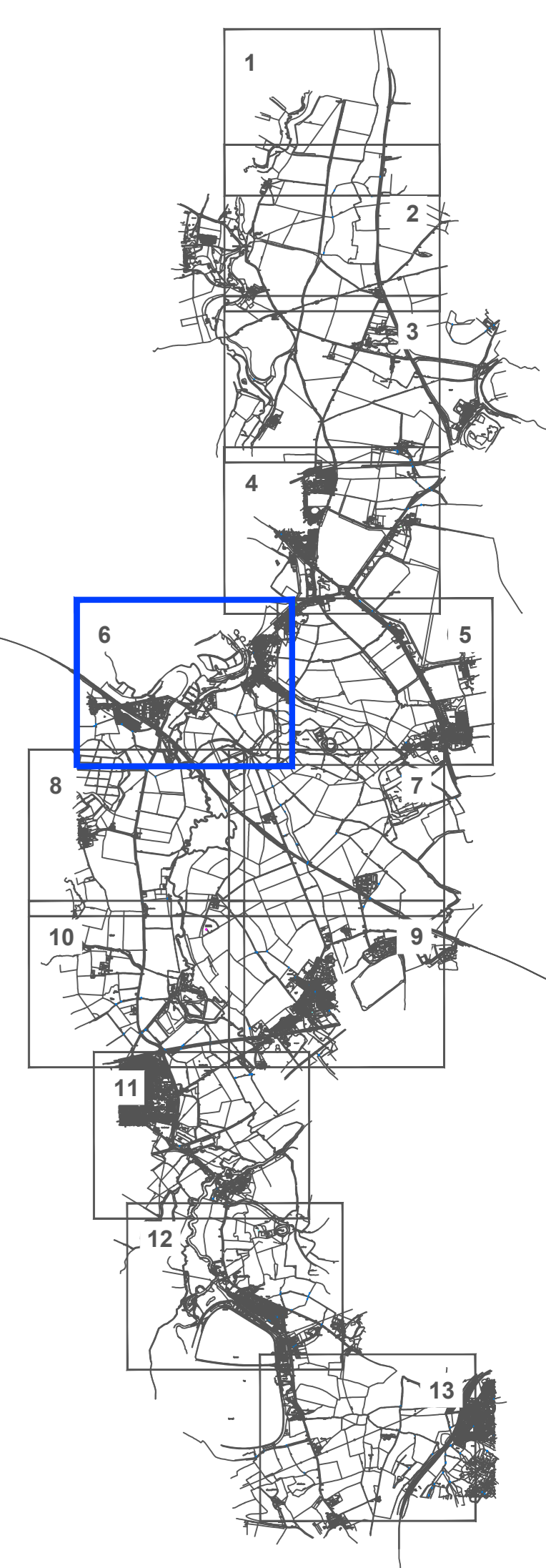


For continuation see sheet 6

For continuation see sheet 5

- Legend**
- Site Location and Order Limits
 - Areas outside of Order Limits
 - Street works
 - Alteration of Streets**
 - Permanent Alteration of Layout
 - Temporary Alteration of Layout
 - Streets and Public Rights of Way
 - Streets to be temporarily closed
 - Permanent use of motor vehicles over Public Rights of Way
 - Temporary use of motor vehicles over Public Rights of Way
 - Footpath
 - Bridleway
 - Oxford Green Belt Way
 - Shakespeare's Way
 - National Cycling Route No. 5 (NCR5)
 - Proposed Cycling Path
 - Public Rights of Way to be permanently closed and diverted
 - Public Rights of Way to be temporarily closed and diverted
 - Managed Crossing of PROW Diversions
 - Temporary/Permanent Diversion (Footpath)
 - Temporary/Permanent Diversion (Bridleway)
 - Access to Works
 - Permanent Means of Access
 - Temporary Means of Access
 - Segregated Access
 - Path Reference

- Abbreviations:**
- SW- Street works
 - ASP- Permanent alteration of street layout
 - AST- Temporary alteration of street layout
 - SCT - Temporary closed streets
 - PROW - Proposed diversion to existing PROW
 - TD - Temporary Diversion
 - PD - Permanent Diversion

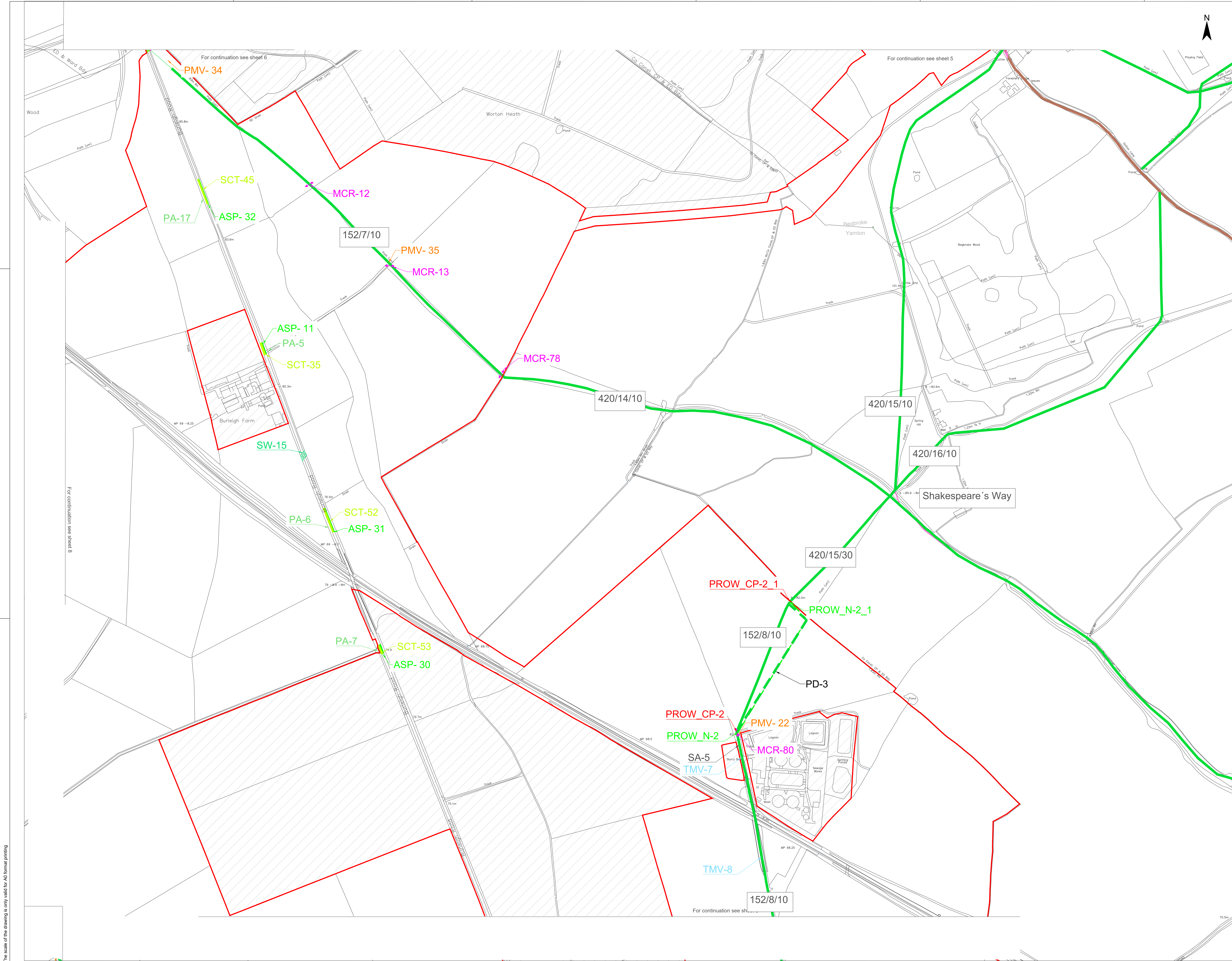


1. ALL DIMENSIONS IN METRES UNLESS STATED OTHERWISE.
2. DO NOT SCALE FROM THIS DRAWING. USE ONLY PRINTED DIMENSIONS.
3. THESE PLANS SHOULD BE READ IN CONJUNCTION WITH SCHEDULES 4 TO 7 (INCLUSIVE) OF THE DEVELOPMENT CONSENT ORDER.

Project		Status	
Botley West Solar Farm		Final	
Id	Changes	Date	Name
	Edt	19.11.2024	K. Luetken
	Chck	19.11.2024	W. Tietzen
	Approval	19.11.2024	D. Arnold
A	Created	19.11.2024	K. Luetken
Drawing No		ENR05147AP02.2	

Scale	1:2500	at A0
Title	Streets, Access and Rights of Way Plans	
	Sheet 6 of 13	
 Photovoltaik Development Partners GmbH Kurfürstendamm 52 10707 Berlin, Germany		

The scale of the drawing is only valid for A0 format printing



Legend

Site Location and Order Limits [Red outline]

Areas outside of Order Limits [Hatched area]

Street works [Green hatched area]

Alteration of Streets [Green line]

Permanent Alteration of Layout [Green line]

Temporary Alteration of Layout [Green line]

Streets and Public Rights of Way [Green line]

Streets to be temporarily closed [Green line]

Permanent use of motor vehicles over Public Rights of Way [Green line]

Temporary use of motor vehicles over Public Rights of Way [Green line]

Footpath [Green line]

Bridleway [Green line]

Oxford Green Belt Way [Green line]

Shakespeare's Way [Green line]

National Cycling Route No. 5 (NCR5) [Green line]

Proposed Cycling Path [Green line]

Public Rights of Way to be permanently closed and diverted [Green line]

Public Rights of Way to be temporarily closed and diverted [Green line]

Managed Crossing of PROW Diversions [Green line]

Temporary/Permanent Diversion (Footpath) [Green line]

Temporary/Permanent Diversion (Bridleway) [Green line]

Access to Works [Green line]

Permanent Means of Access [Green line]

Temporary Means of Access [Green line]

Segregated Access [Green line]

Path Reference [Green line]

Abbreviations:

SW- Street works

ASP- Permanent alteration of street layout

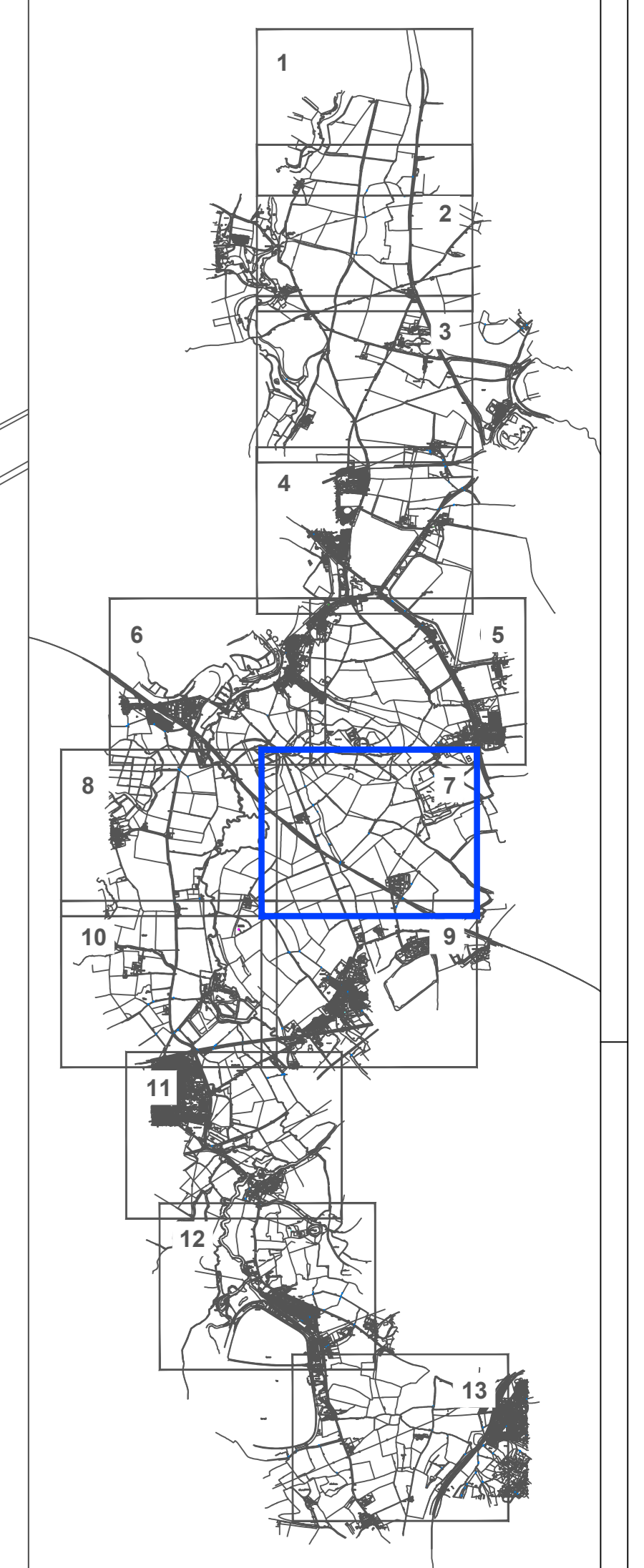
AST- Temporary alteration of street layout

SCT- Temporary closed streets

PROW_N - Proposed diversion to existing PROW

TD - Temporary Diversion

PD - Permanent Diversion

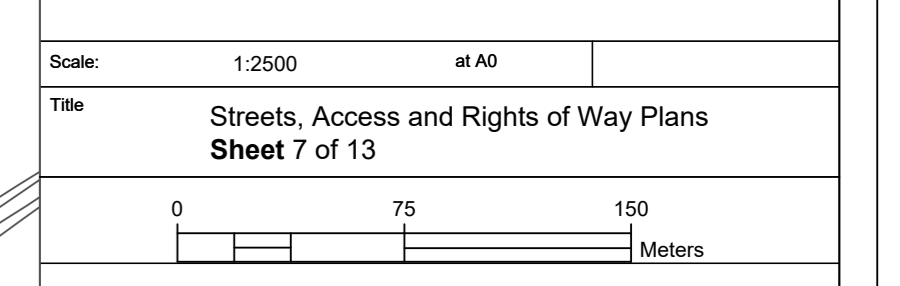


1. ALL DIMENSIONS IN METRES UNLESS STATED OTHERWISE.

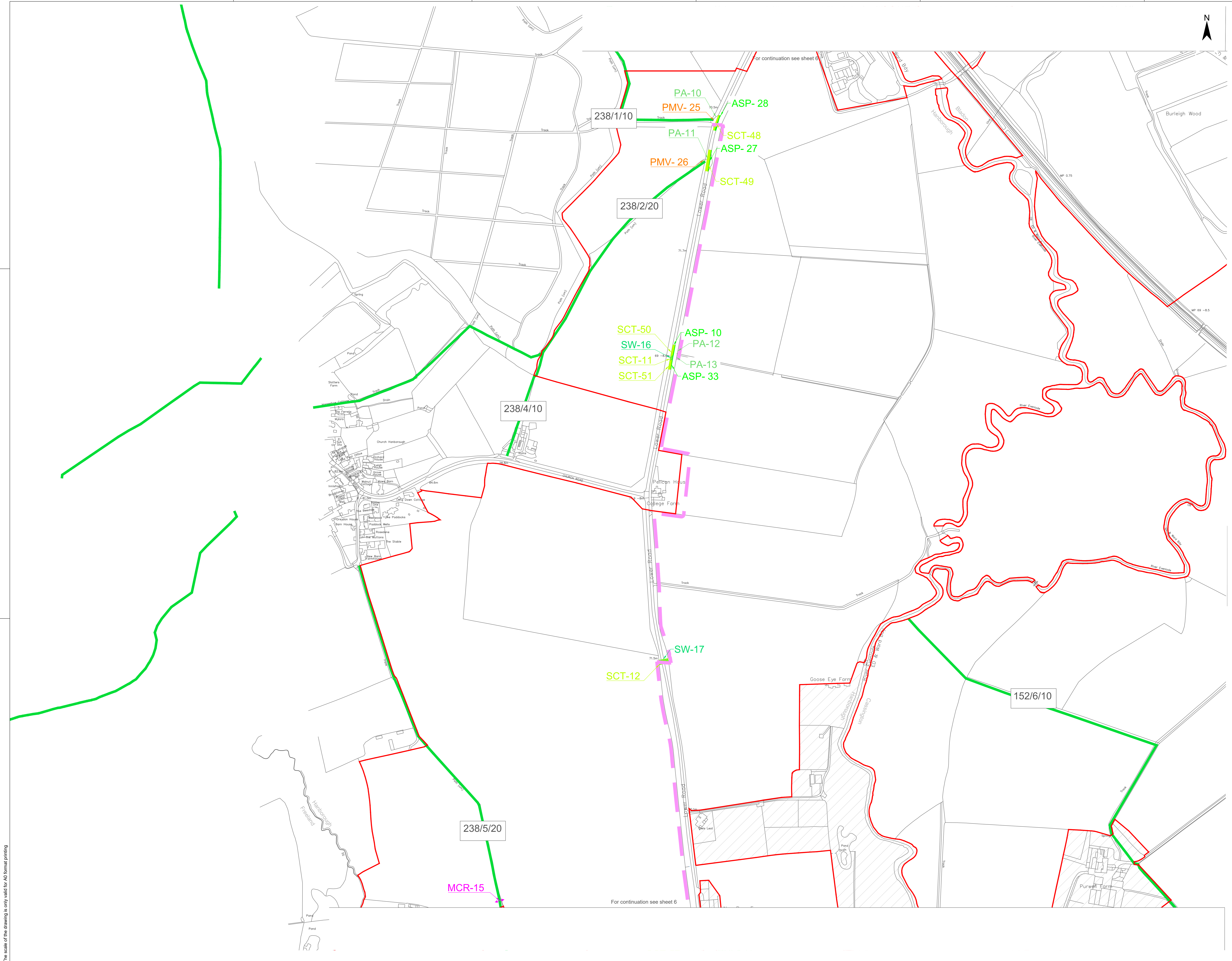
2. DO NOT SCALE FROM THIS DRAWING, USE ONLY PRINTED DIMENSIONS.

3. THESE PLANS SHOULD BE READ IN CONJUNCTION WITH SCHEDULES 4 TO 7 (INCLUSIVE) OF THE DEVELOPMENT CONSENT ORDER.

Project		Status	
Bolley West Solar Farm		Final	
Id	Changes	Date	Name
	Edt	19.11.2024	K. Luetken
	Chck	19.11.2024	W. Tietze
	Apprvl	19.11.2024	D. Armborst
A	Created	19.11.2024	K. Luetken
	Drawing No	ENR/01/17/APP/02.2	



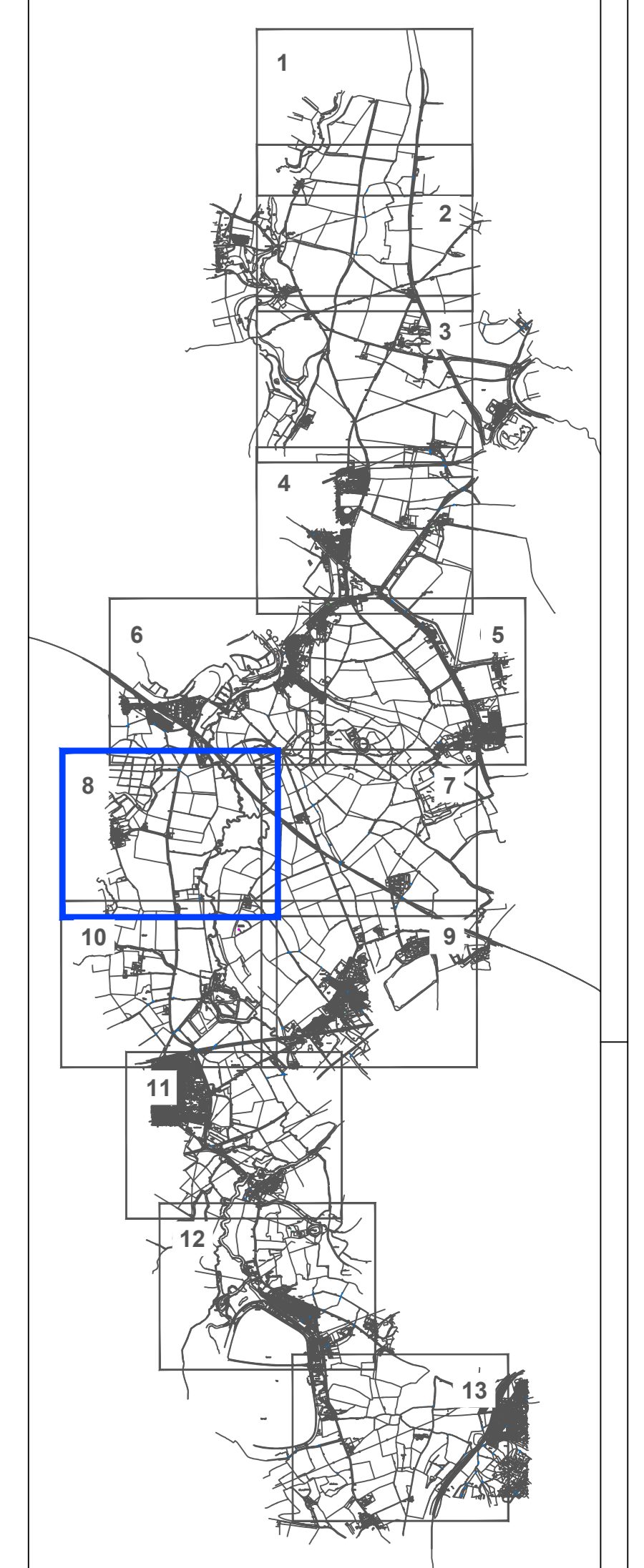
The scale of the drawing is only valid for A0 format printing



Legend

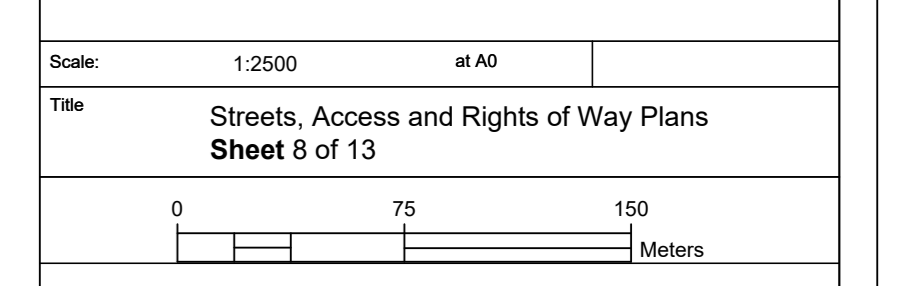
Site Location and Order Limits	[Red outline]
Areas outside of Order Limits	[Hatched area]
Street works	[Green hatched area]
Alteration of Streets	[Green line]
Permanent Alteration of Layout	[Green line]
Temporary Alteration of Layout	[Green line]
Streets and Public Rights of Way	[Green line]
Streets to be temporarily closed	[Green line]
Permanent use of motor vehicles over Public Rights of Way	[Green line]
Temporary use of motor vehicles over Public Rights of Way	[Green line]
Footpath	[Green line]
Bridleway	[Green line]
Oxford Green Belt Way	[Green line]
Shakespeare's Way	[Green line]
National Cycling Route No. 5 (NCR5)	[Green line]
Proposed Cycling Path	[Green line]
Public Rights of Way to be permanently closed and diverted	[Green line]
Public Rights of Way to be temporarily closed and diverted	[Green line]
Managed Crossing of PROW Diversions	[Green line]
Temporary/Permanent Diversion (Footpath)	[Green line]
Temporary/Permanent Diversion (Bridleway)	[Green line]
Access to Works	[Green line]
Permanent Means of Access	[Green line]
Temporary Means of Access	[Green line]
Segregated Access	[Green line]
Path Reference	[Green line]

Abbreviations:
 SW- Street works
 ASP- Permanent alteration of street layout
 AST- Temporary alteration of street layout
 SCT - Temporary closed streets
 PROW_N - Proposed diversion to existing PROW
 TD - Temporary Diversion
 PD - Permanent Diversion



1. ALL DIMENSIONS IN METRES UNLESS STATED OTHERWISE.
2. DO NOT SCALE FROM THIS DRAWING. USE ONLY PRINTED DIMENSIONS.
3. THESE PLANS SHOULD BE READ IN CONJUNCTION WITH SCHEDULES 4 TO 7 (INCLUSIVE) OF THE DEVELOPMENT CONSENT ORDER.

Project		Status	
Bolley West Solar Farm		Final	
Id	Changes	Date	Name
	Edt	18.11.2024	K. Luetken
	Chk	18.11.2024	W. Tietze
	Appr	18.11.2024	D. Armborst
A	Created	18.11.2024	K. Luetken
	Drawing No	ENB/01/17/APP/02.2	

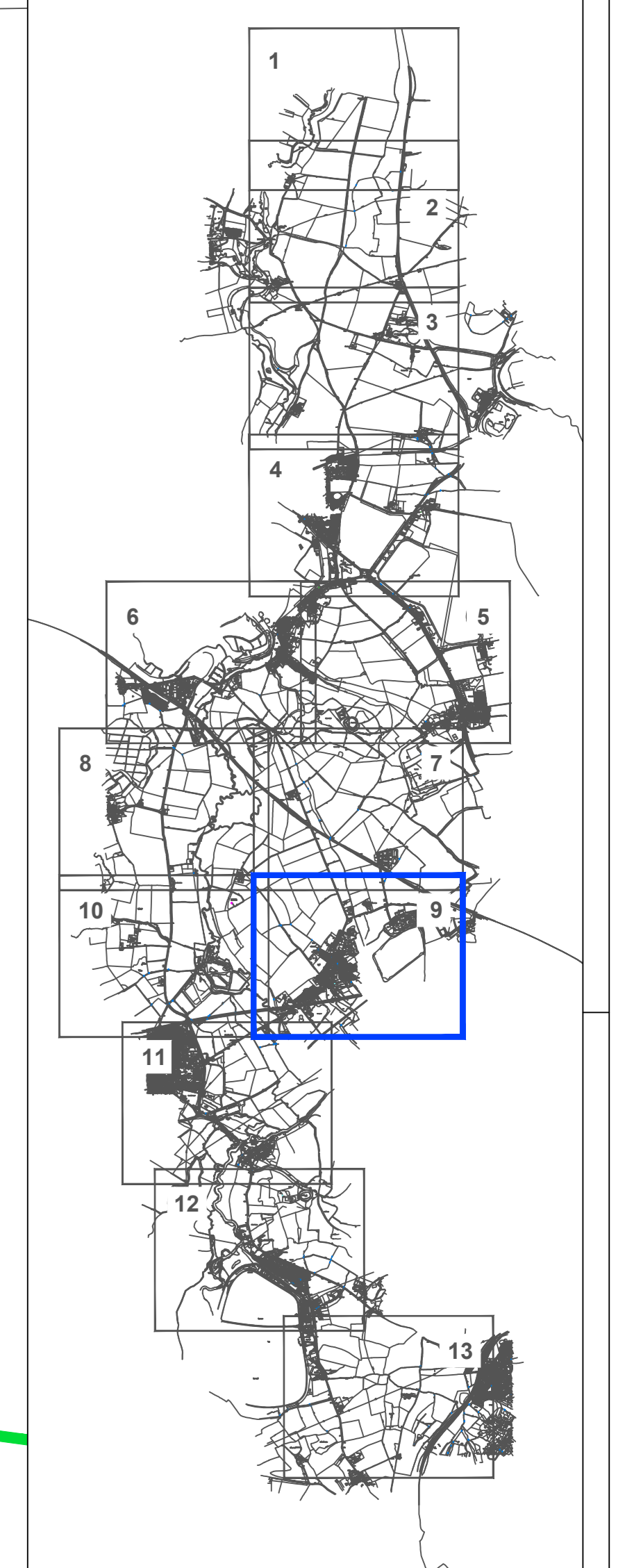


The scale of the drawing is only valid for A0 format printing



- Legend**
- Site Location and Order Limits
 - Areas outside of Order Limits
 - Street works
 - Alteration of Streets**
 - Permanent Alteration of Layout
 - Temporary Alteration of Layout
 - Streets and Public Rights of Way
 - Streets to be temporarily closed
 - Permanent use of motor vehicles over Public Rights of Way
 - Temporary use of motor vehicles over Public Rights of Way
 - Footpath
 - Bridleway
 - Oxford Green Belt Way
 - Shakespeare's Way
 - National Cycling Route No. 5 (NCR5)
 - Proposed Cycling Path
 - Public Rights of Way to be permanently closed and diverted
 - Public Rights of Way to be temporarily closed and diverted
 - Managed Crossing of PROW Diversions
 - Temporary/Permanent Diversion (Footpath)
 - Temporary/Permanent Diversion (Bridleway)
 - Access to Works
 - Permanent Means of Access
 - Temporary Means of Access
 - Segregated Access
 - Path Reference

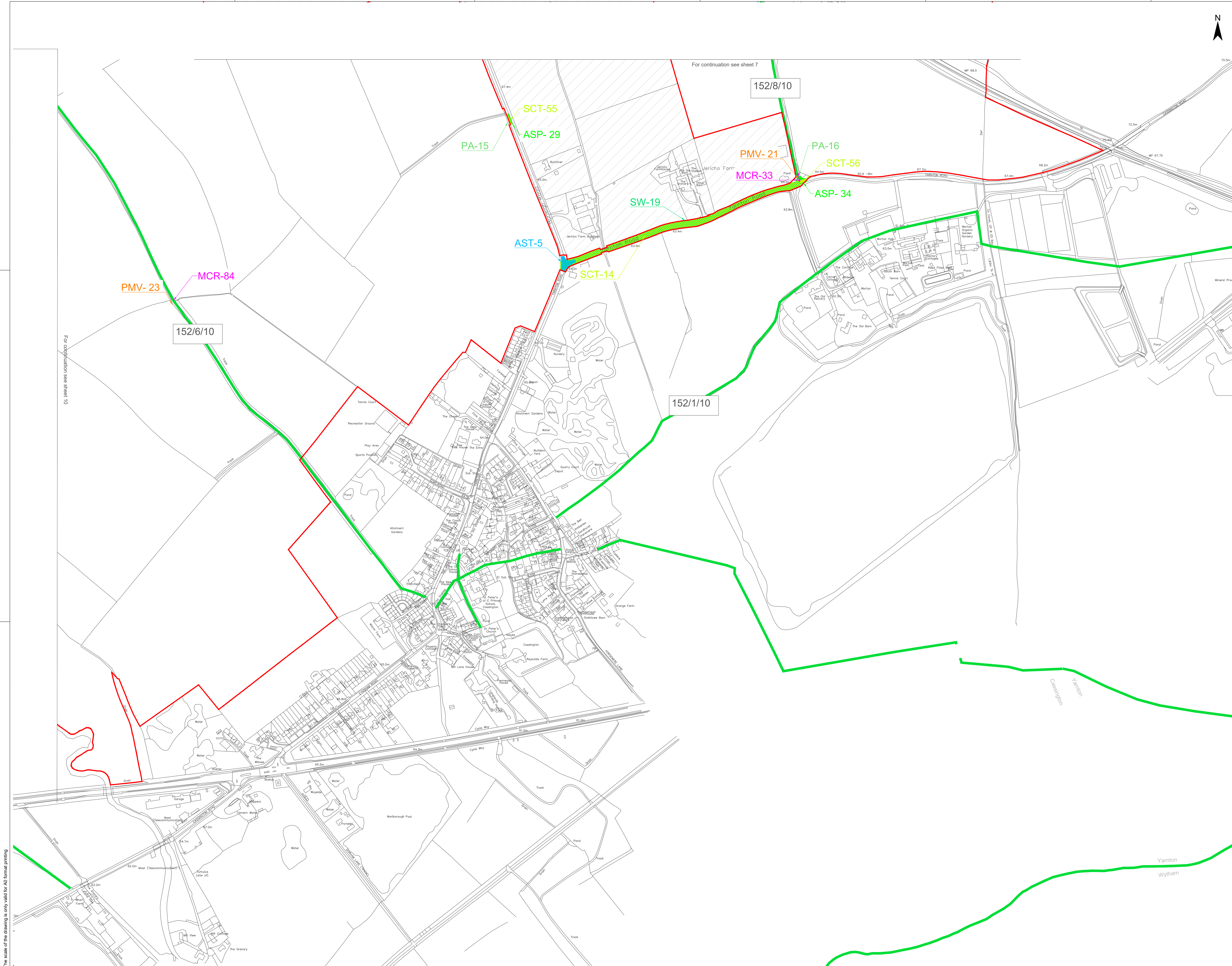
- Abbreviations:**
- SW- Street works
 - ASP- Permanent alteration of street layout
 - AST- Temporary alteration of street layout
 - SCT - Temporary closed streets
 - PROW_N - Proposed diversion to existing PROW
 - TD - Temporary Diversion
 - PD - Permanent Diversion



1. ALL DIMENSIONS IN METRES UNLESS STATED OTHERWISE.
2. DO NOT SCALE FROM THIS DRAWING. USE ONLY PRINTED DIMENSIONS.
3. THESE PLANS SHOULD BE READ IN CONJUNCTION WITH SCHEDULES 4 TO 7 (INCLUSIVE) OF THE DEVELOPMENT CONSENT ORDER.

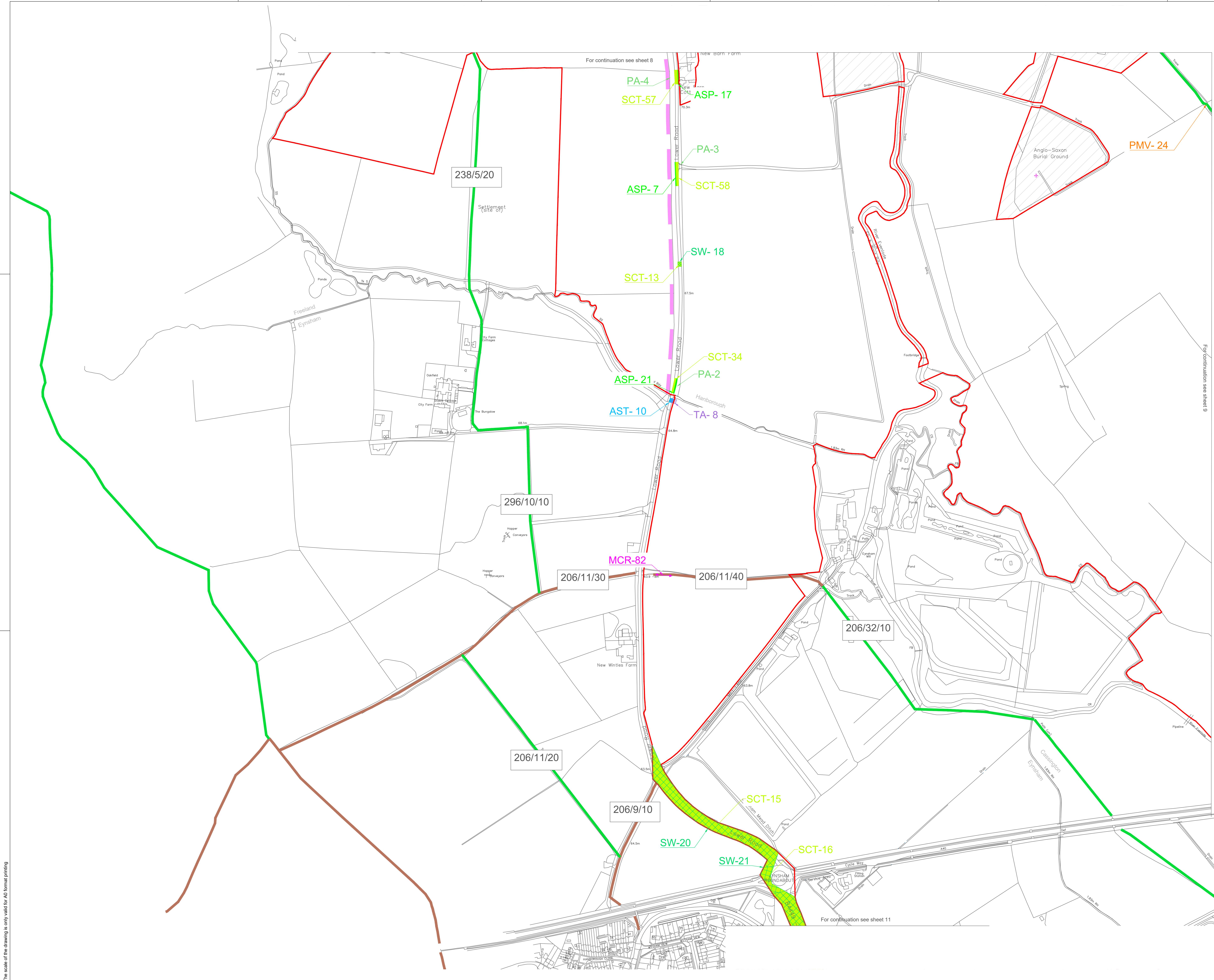
Project		Status	
Botley West Solar Farm		Final	
Id	Changes	Date	Name
	Edt	19.11.2024	K. Luetken
	Check	19.11.2024	W. Trause
	Approval	19.11.2024	D. Armborst
Created	19.11.2024	K. Luetken	Drawing No. EN01017AP02.2

Scale:	1:2500	at A0
Title:	Streets, Access and Rights of Way Plans	
	Sheet 9 of 13	



The scale of the drawing is only valid for A0 format printing

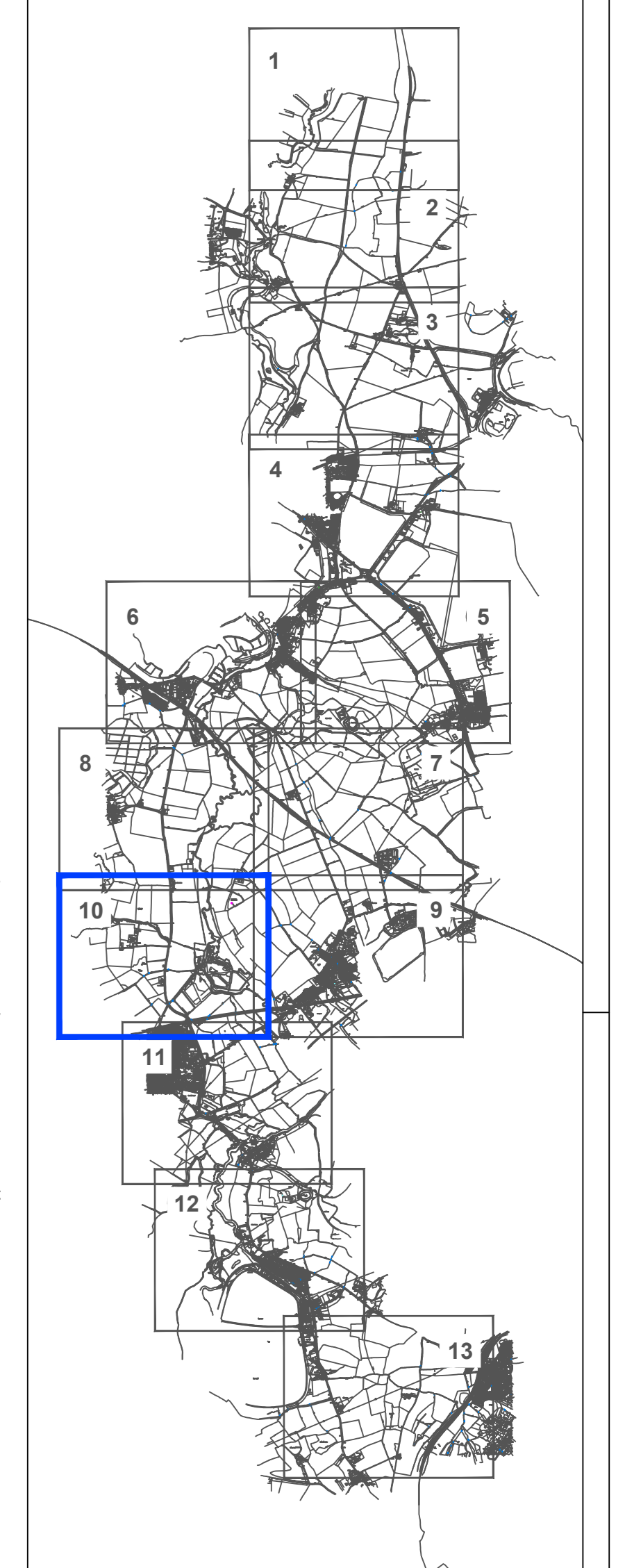
The scale of the drawing is only valid for A0 format printing



Legend

- Site Location and Order Limits
- Areas outside of Order Limits
- Street works
- Alteration of Streets
- Permanent Alteration of Layout
- Temporary Alteration of Layout
- Streets and Public Rights of Way
- Streets to be temporarily closed
- Permanent use of motor vehicles over Public Rights of Way
- Temporary use of motor vehicles over Public Rights of Way
- Footpath
- Bridleway
- Oxford Green Belt Way
- Shakespeare's Way
- National Cycling Route No. 5 (NCR5)
- Proposed Cycling Path
- Public Rights of Way to be permanently closed and diverted
- Public Rights of Way to be temporarily closed and diverted
- Managed Crossing of PROW Diversions
- Temporary/Permanent Diversion (Footpath)
- Temporary/Permanent Diversion (Bridleway)
- Access to Works
- Permanent Means of Access
- Temporary Means of Access
- Segregated Access
- Path Reference

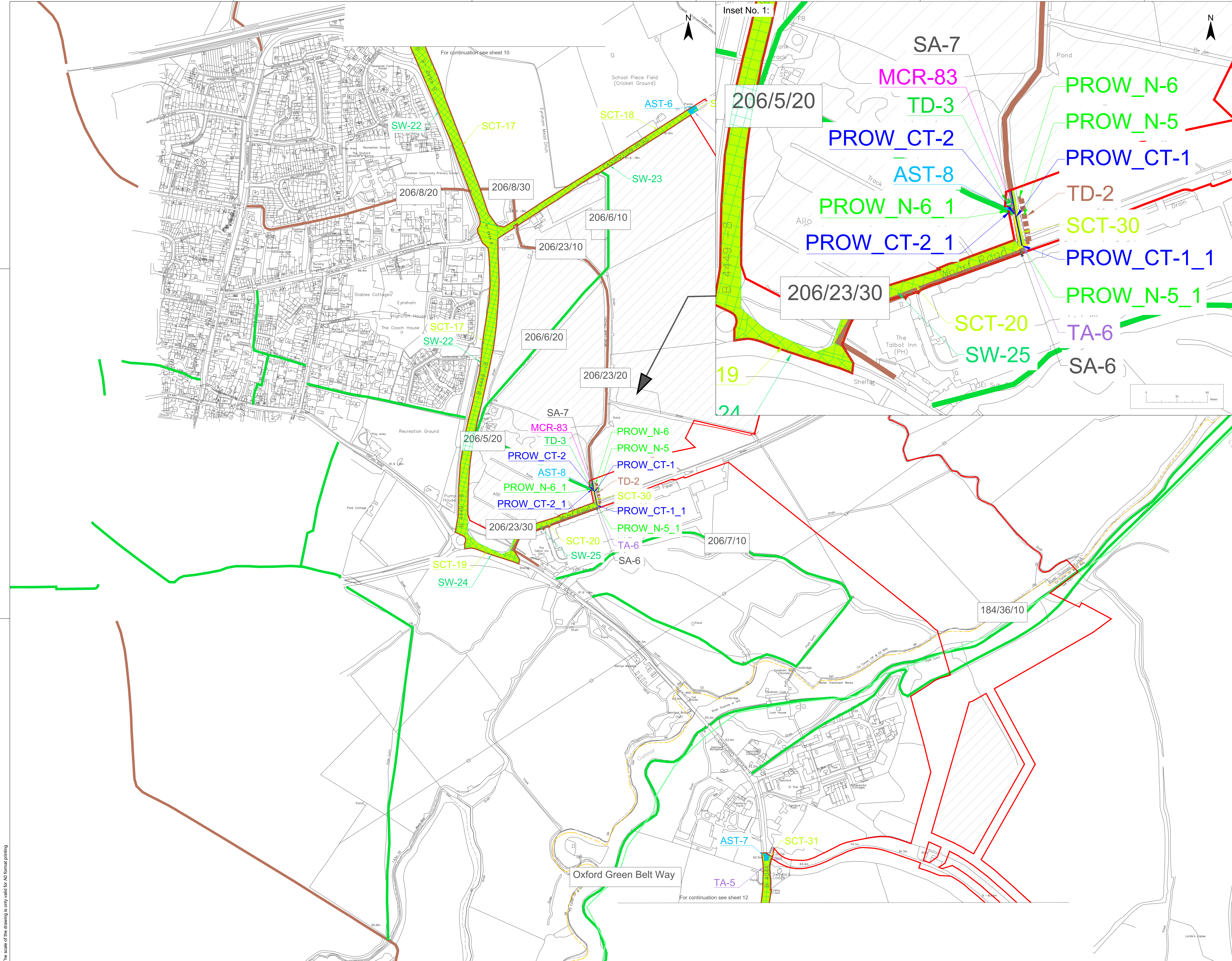
Abbreviations:
 SW- Street works
 ASP- Permanent alteration of street layout
 AST- Temporary alteration of street layout
 SCT - Temporary closed streets
 PROW_N - Proposed diversion to existing PROW
 TD - Temporary Diversion
 PD - Permanent Diversion



1. ALL DIMENSIONS IN METRES UNLESS STATED OTHERWISE.
2. DO NOT SCALE FROM THIS DRAWING. USE ONLY PRINTED DIMENSIONS.
3. THESE PLANS SHOULD BE READ IN CONJUNCTION WITH SCHEDULES 4 TO 7 (INCLUSIVE) OF THE DEVELOPMENT CONSENT ORDER.

Project		Status	
Botley West Solar Farm		Final	
Id	Changes	Date	Name
	Edt	19.11.2024	K. Lueken
	Check	19.11.2024	W. Tietze
	Approval	19.11.2024	D. Ambschall
A	Created	19.11.2024	K. Lueken
Drawing No		EN01017APP02.2	

Scale	1:2500	at A0
Title		
Streets, Access and Rights of Way Plans		
Sheet 10 of 13		
0 75 150 Meters		
 Photovoltaik Entwicklung Partner GmbH Kurfürstendamm 32 10707 Berlin, Germany		



Legend

- Site Location and Order Limits
- Areas outside of Order Limits
- Street works
- Alteration of Streets
- Permanent Alteration of Layout
- Temporary Alteration of Layout
- Streets and Public Rights of Way
- Streets to be temporarily closed
- Permanent use of motor vehicles over Public Rights of Way
- Temporary use of motor vehicles over Public Rights of Way
- Footpath
- Bridleway
- Oxford Green Belt Way
- Shakespeare's Way
- National Cycling Route No. 5 (NCR5)
- Proposed Cycling Path
- Public Rights of Way to be permanently closed and diverted
- Public Rights of Way to be temporarily closed and diverted
- Managed Crossing of PROW Diversions
- Temporary/Permanent Diversion (Footpath)
- Temporary/Permanent Diversion (Bridleway)
- Access to Works
- Permanent Means of Access
- Temporary Means of Access
- Segregated Access
- Path Reference

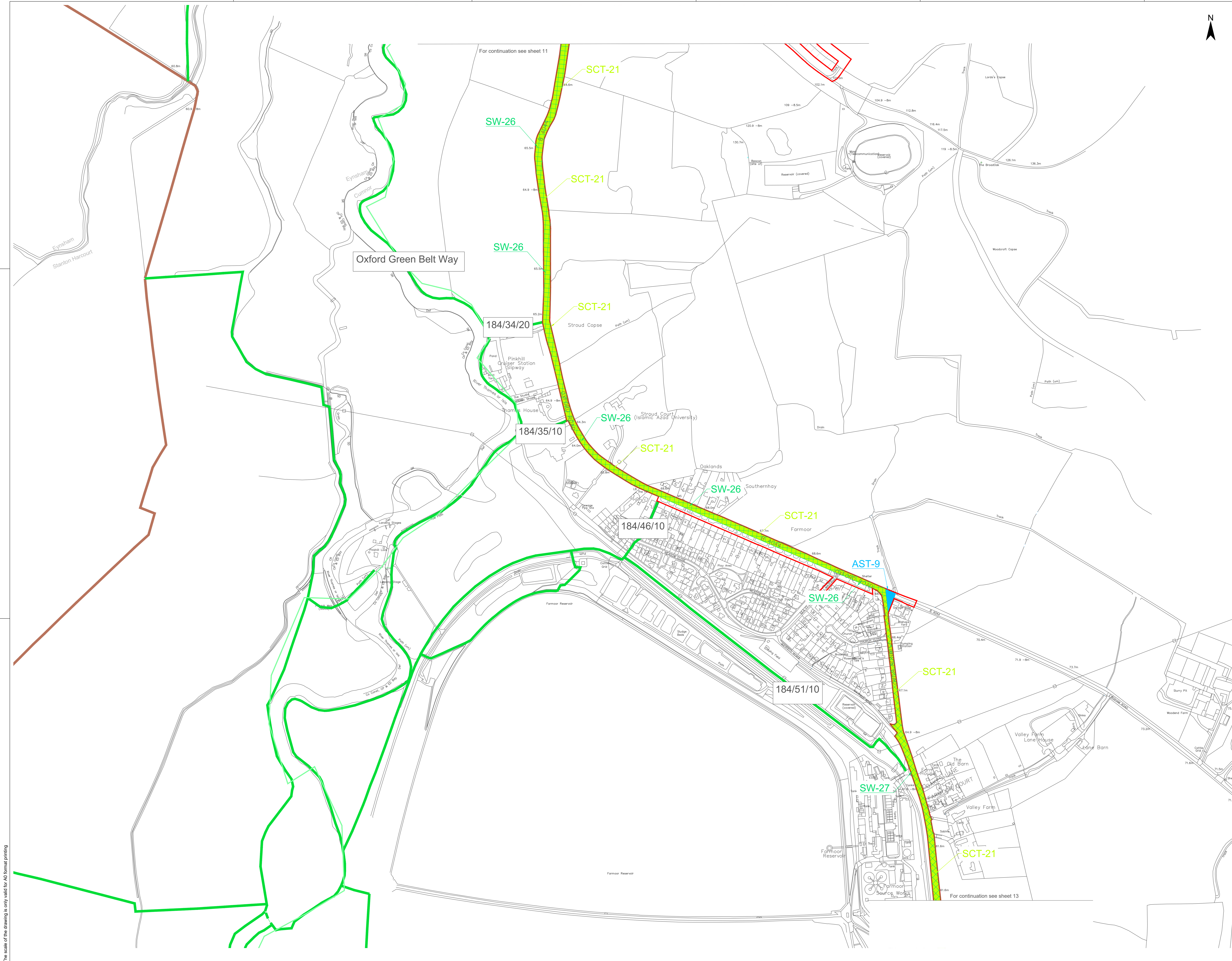
Abbreviations:
 SW- Street works
 ASP- Permanent alteration of street layout
 AST- Temporary alteration of street layout
 SCT - Temporary closed streets
 PROW - Proposed diversion to existing PROW
 TD - Temporary Diversion
 PD - Permanent Diversion



- ALL DIMENSIONS IN METRES UNLESS STATED OTHERWISE.
- DO NOT SCALE FROM THIS DRAWING. USE ONLY PRINTED DIMENSIONS.
- THESE PLANS SHOULD BE READ IN CONJUNCTION WITH SCHEDULES 4 TO 7 (INCLUSIVE) OF THE DEVELOPMENT CONSENT ORDER.

Project		Status	
Botley West Solar Farm		Final	
Id	Changes	Date	Name
	Edt	19.11.2024	K. Luetken
	Check	19.11.2024	W. Trautwein
	Approval	19.11.2024	D. Armborst
A	Created	19.11.2024	K. Luetken
Drawing No		ENB/01/17/APP/2.2	

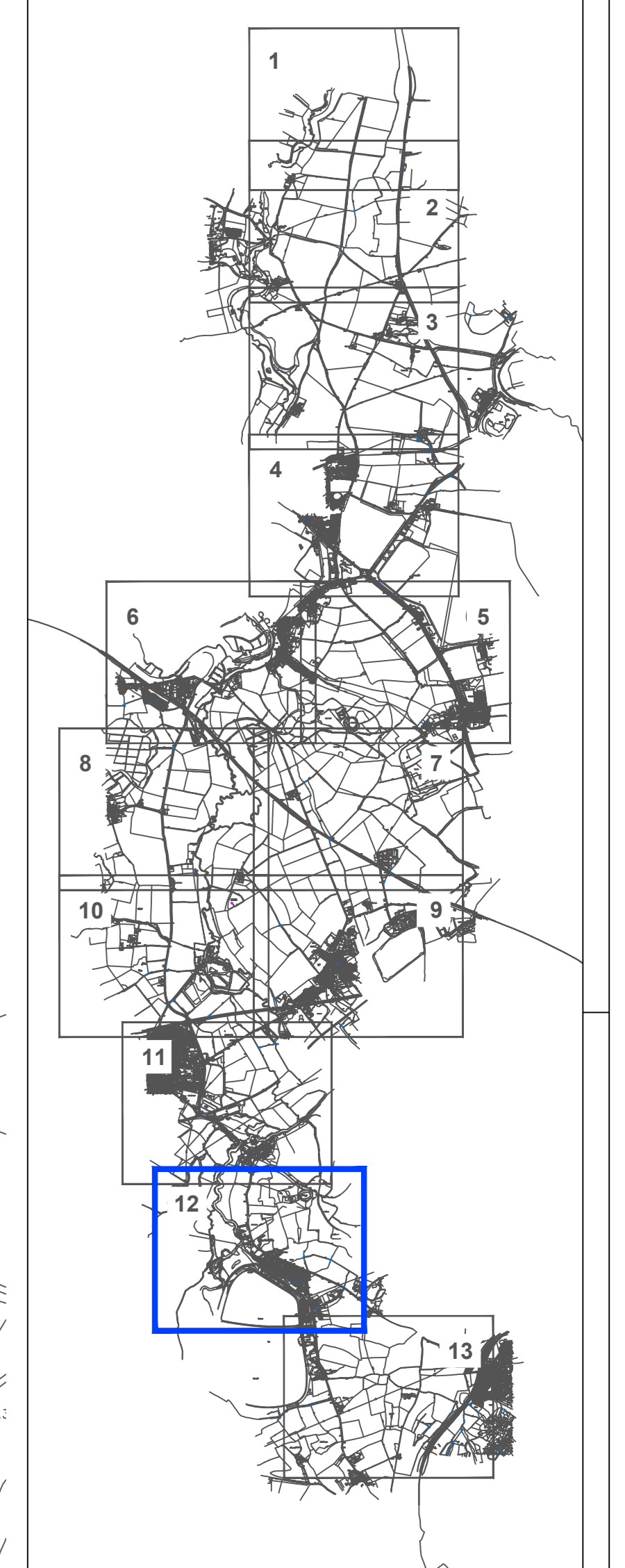
The scale of the drawing is only valid for A0 format printing



Legend

- Site Location and Order Limits
- Areas outside of Order Limits
- Street works
- Alteration of Streets
- Permanent Alteration of Layout
- Temporary Alteration of Layout
- Streets and Public Rights of Way
- Streets to be temporarily closed
- Permanent use of motor vehicles over Public Rights of Way
- Temporary use of motor vehicles over Public Rights of Way
- Footpath
- Bridleway
- Oxford Green Belt Way
- Shakespeare's Way
- National Cycling Route No. 5 (NCR5)
- Proposed Cycling Path
- Public Rights of Way to be permanently closed and diverted
- Public Rights of Way to be temporarily closed and diverted
- Managed Crossing of PROW
- Diversions
- Temporary/Permanent Diversion (Footpath)
- Temporary/Permanent Diversion (Bridleway)
- Access to Works
- Permanent Means of Access
- Temporary Means of Access
- Segregated Access
- Path Reference

Abbreviations:
 ASP - Permanent alteration of street layout
 AST - Temporary alteration of street layout
 SCT - Temporary closed streets
 PROW_N - Proposed diversion to existing PROW
 TD - Temporary Diversion
 PD - Permanent Diversion



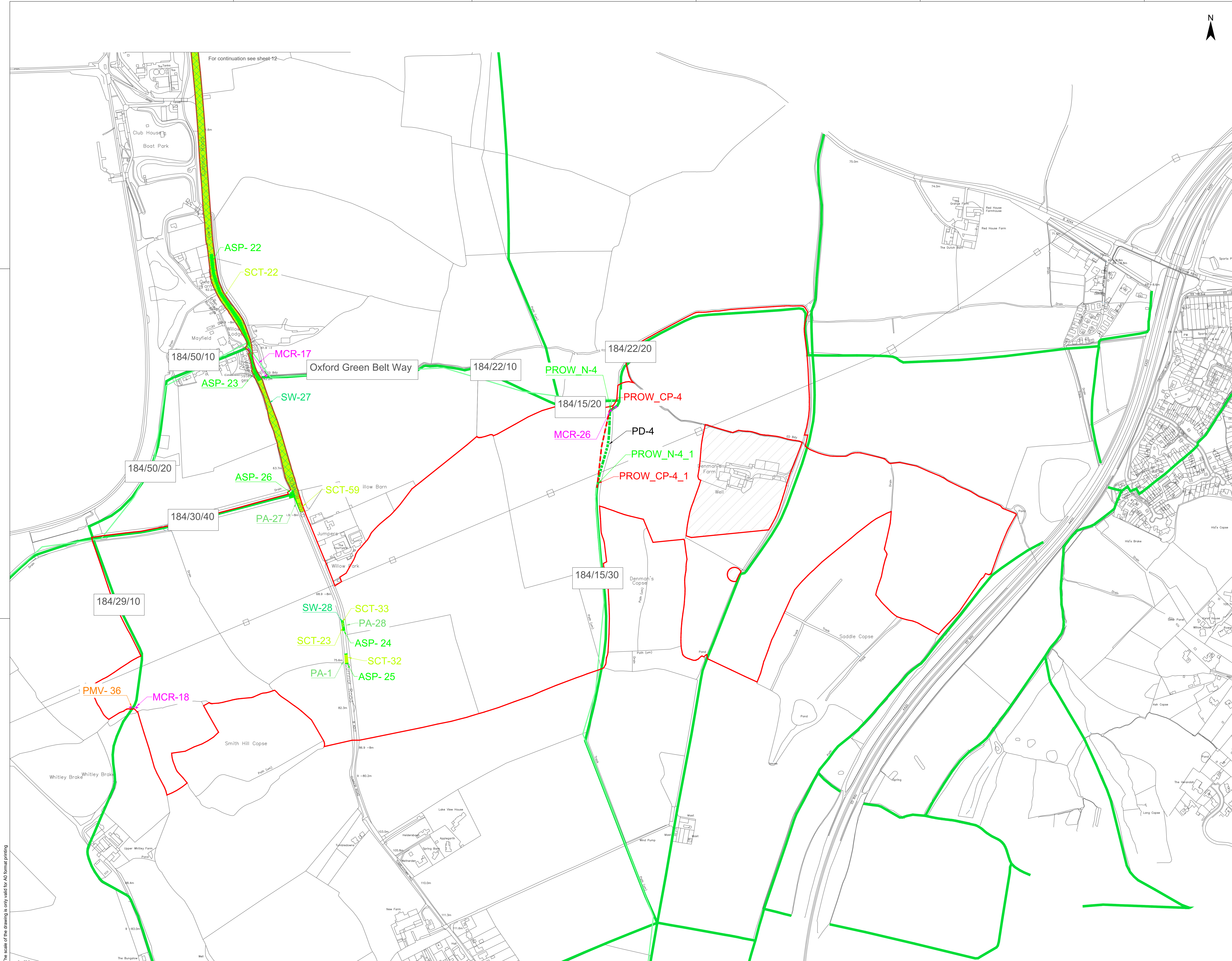
1. ALL DIMENSIONS IN METRES UNLESS STATED OTHERWISE.
2. DO NOT SCALE FROM THIS DRAWING. USE ONLY PRINTED DIMENSIONS.
3. THESE PLANS SHOULD BE READ IN CONJUNCTION WITH SCHEDULES 4 TO 7 (INCLUSIVE) OF THE DEVELOPMENT CONSENT ORDER.

Project		Status	
Botley West Solar Farm		Final	
Id	Changes	Date	Name
	Edt	19.11.2024	K. Luetken
	Chck	19.11.2024	W. Tietze
	Approval	19.11.2024	D. Armborst
A	Created	19.11.2024	K. Luetken
Drawing No		ENB/01/17/APP/2.2	

Scale: 1:2500 at A0
 Title: Streets, Access and Rights of Way Plans
 Sheet 12 of 13

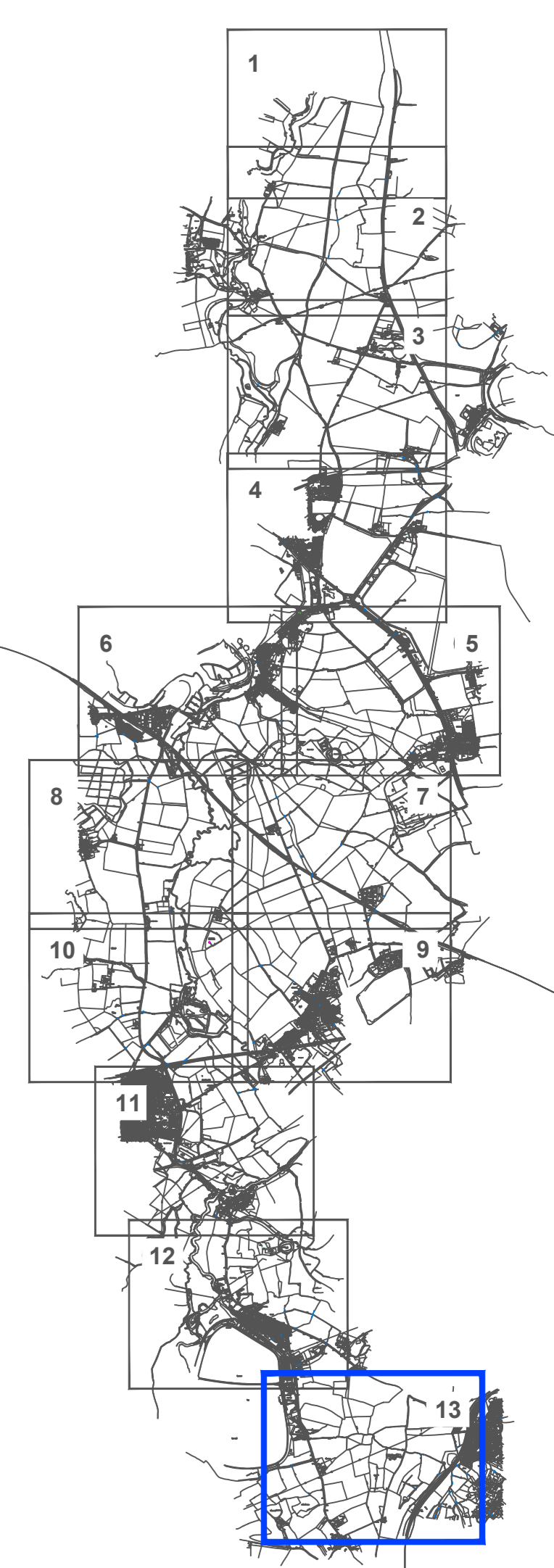
Photovoltaik Development Partners GmbH
 Kurfürstendamm 32
 10707 Berlin, Germany

The scale of the drawing is only valid for A0 format printing



- Legend**
- Site Location and Order Limits
 - Areas outside of Order Limits
 - Street works
 - Alteration of Streets**
 - Permanent Alteration of Layout
 - Temporary Alteration of Layout
 - Streets and Public Rights of Way
 - Streets to be temporarily closed
 - Permanent use of motor vehicles over Public Rights of Way
 - Temporary use of motor vehicles over Public Rights of Way
 - Footpath
 - Bridleway
 - Oxford Green Belt Way
 - Shakespeare's Way
 - National Cycling Route No. 5 (NCR5)
 - Proposed Cycling Path
 - Public Rights of Way to be permanently closed and diverted
 - Public Rights of Way to be temporarily closed and diverted
 - Managed Crossing of PROW Diversions
 - Temporary/Permanent Diversion (Footpath)
 - Temporary/Permanent Diversion (Bridleway)
 - Access to Works
 - Permanent Means of Access
 - Temporary Means of Access
 - Segregated Access
 - Path Reference

- Abbreviations:**
- SW- Street works
 - ASP- Permanent alteration of street layout
 - AST- Temporary alteration of street layout
 - SCT- Temporary closed streets
 - PROW_N - Proposed diversion to existing PROW
 - TD - Temporary Diversion
 - PD - Permanent Diversion



1. ALL DIMENSIONS IN METRES UNLESS STATED OTHERWISE.
2. DO NOT SCALE FROM THIS DRAWING. USE ONLY PRINTED DIMENSIONS.
3. THESE PLANS SHOULD BE READ IN CONJUNCTION WITH SCHEDULES 4 TO 7 (INCLUSIVE) OF THE DEVELOPMENT CONSENT ORDER.

Project		Status	
Botley West Solar Farm		Final	
Id	Changes	Date	Name
	Edt	19.11.2024	K. Luetken
	Chck	19.11.2024	W. Tietze
	Approval	19.11.2024	D. Arnold
A	Created	19.11.2024	K. Luetken
	Drawing No	EN01017AP02.2	

Scale:	1:2500	at A0
Title:	Streets, Access and Rights of Way Plans	
	Sheet 13 of 13	

The scale of the drawing is only valid for A0 format printing